



27 tours with a full range of difficulty, for beginners and pros

02 Giglachsee Tour

Start: bus stop Planet Planai
 → 48.4 km ↑↓ 1,386 m ■■■■■■
Condition ■■■■■■
Skill

A highlight for sporty mountain bikers in the Schladminger Tauern mountains. This tour takes you through Talbachklamm gorge to Rohrmoos, then along a forestry lane to Preunegg. There, you will begin a tough climb in the direction of the Ursprungalm and Giglachsee. Please exercise caution – very steep up-and downhill passages.

Biketoll: 5,00 €
Please note: In order to keep the bus schedule, we ask you to allow other road users to overtake quickly and thus avoid queues.
Biking permitted: 15 April – 31 October, 1 h after sunrise until 1 h before sunset
Important: until 31 May and from 30 September, minor detours possible due to logging.

03 Rohrmoos Tour

Start: bus stop Planet Planai
 → 43.2 km ↑↓ 828 m ■■■■■■
Condition ■■■■■■
Skill

The Rohrmoos Tour takes you on a ride through the countryside of Schladming, Rohrmoos and Pichl with relatively few climbs. Many refreshing opportunities along the way. Ideal for beginners who don't have a lot of experience on mountain bikes.

Biking permitted: 1 h after sunrise until 1 h before sunset
Important: until 31 May and from 30 September, minor detours possible due to logging.



04 Planai Tour

Start: bus stop Planet Planai
 → 33.3 km ↑↓ 1,142 m ■■■■■■
Condition ■■■■■■
Skill

This tour is a perfect alternative to riding up on the Planai gondola. The idyllic Talbachklamm will bring you to Untertal, followed by a leisurely ride – also on paved mountain roads from time to time – to the Planai mid-station. From there, a wide gravel road (6.2 km) will lead you to the Planai mountain terminal.

Biking permitted: from 9 AM to 6 PM, € 6 Bikepark-entry fee
Tip: As of summer 2020, an Uphill Flow Trail designed especially for mountain bikers will begin at the Planai mid-station.

05 Panorama Tour

Start: bus stop Planet Planai
 → 57.2 km ↑↓ 1,311 m ■■■■■■
Condition ■■■■■■
Skill

This tour is an absolute must! From Schladming, the tour takes you via Birnberg to Ramsau and on to the Türwandhütte. Passing the rustic huts at the Neustattalm, the south face of the Dachstein appears almost close enough to touch. And with a little bit of luck, you might even catch sight of a marmot family close to the Bachlalm.

06 Sonnseitn Tour

Start: bus stop Planet Planai
 → 26.1 km ↑↓ 417 m ■■■■■■
Condition ■■■■■■
Skill

Variety-filled tour on the sunny side of upper Ennstal. After some short paved passages, the tour alternates between forestry lanes and narrow, but easily bikeable paths. In the mood for more single-trails? If so, combine this tour with the Vorberg- & Horner Tall!

061 Vorberg Trail

Start: Pension Vorberghof
 → 4.3 km ↑ 190 m ■■■■■■
Condition ■■■■■■
Skill

This trail with exposed roots and plenty of flow is also a popular choice for local bikers. This natural shared trail runs along the edge of the Ramsau plateau and treats you to beautiful views of the Schladminger Tauern.

07 Ramsau Tour

Start: event center Ramsau
 → 36.7 km ↑↓ 1,198 m ■■■■■■
Condition ■■■■■■
Skill

From the Ramsau high plateau via a moderately steep forestry lane up to the Türwandhütte. After riding down via the Dachsteinstrasse, you come to stages along gravelly forestry lanes up to the Rittis- and Kullberg.

Tip: Combined with the Vorberg Trail (No. 601).

08 Stornalm Tour

Start: Hauser Kaibling – valley station
 → 39.3 km ↑↓ 1,320 m ■■■■■■
Condition ■■■■■■
Skill

The long climb is rewarded with magnificent views. From the start, you will set out in the direction of Birnberg, continuing over the Strimitzen. At the Burgstallerhof, an 8 km-long mountain stage begins. The extended climb is constantly rewarded with marvelous views of Ennstal.

Biking permitted: 2 h after sunrise until 2 h before sunset
Tip: Park your bike at the end of the forestry road, then continue on foot to the summit of the Kufstein.

09 Kaibling Tour

Start: Hauser Kaibling – mountain terminal 8-passenger gondola
 → 17.44 km ↑ 169 m ↓ 864 m ■■■■■■
Condition ■■■■■■
Skill

Scenic tour, mostly along forestry lanes and gravel roads. Only the last section from Bodensee back to the Hauser Kaibling valley station follows a paved road.

Biking permitted: April – August, 7:30 AM – 6 PM; September – October, 7:30 AM – 4 PM
Tip: For the lift schedule, please refer to the front page.

091 Gumpental Tour

Start: Hauser Kaibling – mountain terminal 8-passenger gondola
 → 12.6 km ↑ 121 m ↓ 817 m ■■■■■■
Condition ■■■■■■
Skill

Ride up on the 8-passenger gondola – from there, a climb of 100 vertical meters, forestry lanes and country pathways bring you to Gumpental. Passing mountain huts that invite you to stop in for a refreshment break, you will now take the paved road back to your original starting point.

Tip: For the lift schedule, please refer to the top right corner.

092 Krummholz Tour

Start: Hauser Kaibling – mountain terminal 8-passenger gondola
 → 13.2 km ↑↓ 535 m ■■■■■■
Condition ■■■■■■
Skill

This tour initially begins on a forestry lane with a moderate climb in the direction of the Hauser Kaibling. The last 200 m before the transmitter masts are very steep and covered in coarse gravel. A side trip to the Kaiblingalm and the reservoir is rewarded with great scenery. This tour combines nicely with the Gumpental or Kaibling tours.

Tip: For the lift schedule, please refer to the top right corner.



10 Five-Mountains Tour

Start: Hauser Kaibling – valley station
 → 55.14 km ↑↓ 2,111 m ■■■■■■
Condition ■■■■■■
Skill

5 climbs – 5 downhill, a beautiful all-day tour for bikers who are in good condition. To begin with, the tour takes you to the top of the scenic Assacher Scharte. And from there down a winding paved road to Gröbming. An alpine pathway from the Bodensee to Gumpental is the crowning glory of this tour.

Biking permitted: April – August, 7:30 AM – 6 PM; September – October, 7:30 AM – 4 PM



11 Aich Tour

Start: Dorfplatz Aich
 → 32.3 km ↑↓ 816 m ■■■■■■
Condition ■■■■■■
Skill

Along the Enns Bike Path in the direction of Weissenbach. Just outside Rupertling, you begin the climb up to Gumpenberg. Following a variety-packed alpine pathway, the tour brings you to Seewigtal and then to the top of the Pruggerberg. After returning to the valley, the Enns Bike Path will bring you back to your original starting point.

Biking permitted: April – August, 7:30 AM – 6 PM; September – October, 7:30 AM – 4 PM

12 Strubschlucht Tour

Start: Gemeindeamt Pruggern
 → 34.9 km ↑↓ 1,271 m ■■■■■■
Condition ■■■■■■
Skill

The highlight of this tour comes when you make your way through the Strubschlucht gorge between Kleinsölk and Großsölk. The trail out of the gorge (400 m) is very steep and, in some cases, you will need to get off and push. The rest of the tour is mostly on paved mountain roads.

13 Stoderzinken Tour

Start: Parkplatz gegenüber Polizei Gröbming
 → 37.1 km ↑↓ 1,138 m ■■■■■■
Condition ■■■■■■
Skill

Long climb with impressive panoramic views of the Schladminger Tauern. After a leisurely warm-up ride from Gröbming to Assach, you will begin the mountain stage via the Assacher Scharte up to the Stoderzinken.

Please note: In order to comply with the bus timetable, we kindly ask you to allow other road users to overtake quickly and thus avoid convoys.
Biking permitted: 15 April – 31 October, 2 h after sunrise until 1 h before sunset

14 Viehberg Tour

Start: Parkplatz gegenüber Polizei Gröbming
 → 64.1 km ↑↓ 1,009 m ■■■■■■
Condition ■■■■■■
Skill

This tour is a classic in the Schladming-Dachstein region. In the Ofen, you will wind through a series of steep switchbacks amid rocky landscapes and towering cliffs all the way up to the Viehbergalmen.

Biking permitted: 15 April – 31 October, 2 h after sunrise until 2 before sunset
Tip: Take a refreshment break at the Viehbergalmen and enjoy some of the traditional local specialties served there (donuts, bread with Steirerks cheese, etc.).

15 Spechtensee Tour

Start: Tourismus-Büro Irnding
 → 31.2 km ↑↓ 514 m ■■■■■■
Condition ■■■■■■
Skill

A leisurely tour to the Spechtensee, suitable for sporting families especially. From Irnding over the Sallaberg to Wörschach, where you begin a moderately uphill forestry road to the Spechtensee. Locals often combine this tour with a refreshing dip in the Spechtensee.



17 Planneralm Tour

Start: Dorfplatz Donnersbach
 → 27.1 km ↑↓ 882 m ■■■■■■
Condition ■■■■■■
Skill

This 12 km mountain tour takes you in parts along the old Plannerstraße, which has since transformed into a very peaceful forest lane. Before you tackle the final passage on the paved Planneralmstraße, you might find a short visit to the Schrabachalm mountain dairy very rewarding.

Biking permitted: 15 May – 31 August, 8 AM – 6 PM; 1 September – 30 September, 8 AM – 5 PM

18 Donnersbachtal Tour

Start: Tourismus-Büro Irnding
 → 34.5 km ↑↓ 955 m ■■■■■■
Condition ■■■■■■
Skill

A paved road with very light traffic, though with beautiful scenery, will lead you to the top of the Erlsberg. After riding downhill via the Schaablehen forestry lane, you will travel via Donnersbach and Raumberg back to Irnding.

Biking permitted: 15 June – 31 August, 8 AM – 6 PM; 1 – 30 September, 8 AM – 5 PM

19 Stalla Alm Tour

Start: Donnersbachwald-Dorf oder Parkplatz Riesernalm
 → 19 km ↑↓ 581 m ■■■■■■
Condition ■■■■■■
Skill

A very beautiful tour with friendly huts along the way for the occasional refreshment break. From Donnersbachwald, an easy single-trail leads you to the hut village at the Lärchkaralm and via a forestry lane to the rustic Stalla Alm.

Biking permitted: 15 May – 31 August, 8 AM – 6 PM; 1 September – 30 September, 8 AM – 5 PM



22 Riedleralm Tour

Start: Donnersbachwald village or the Riesneralm car park
 → 14.7 km ↑↓ 289 m ■■■■■■
Condition ■■■■■■
Skill

An easy beginners' tour for big and small. Also combines nicely with the tour to the Lärchkaralm and Stalla Alm.

Biking permitted: 15 May – 31 August, 8 AM – 6 PM; 1st week in September, 8 AM – 5 PM

23 Mörsbach Tour

Start: Donnersbachwald village or the Riesneralm car park
 → 15 km ↑↓ 742 m ■■■■■■
Condition ■■■■■■
Skill

From the starting point, a forestry lane leads up – including a number of steeper passages – to the Mörsbachert, then to the upper Mörsbachalm (no refreshment point). The return ride to Donnersbachwald takes you via the Oxenalm.

Biking permitted: 15 May – 31 August, 8 AM – 6 PM; 1 September – 30 September, 8 AM – 5 PM

24 Aigen Tour

Start: Tourismusbüro Irnding
 → 25.1 km ↑↓ 550 m ■■■■■■
Condition ■■■■■■
Skill

This tour takes you via a paved mountain road with little traffic to the top of the Vorberg, then to the Stalingrad Chapel. Here, you will have to go the last few meters on foot, finally greeted by a chapel that affords unique panoramic views stretching from the Grimming to the Dachstein.

Bike Tours in neighboring Salzburger Land

25 Oberhüttensee Tour

Start: Feriendorf Forstau
 → 29.4 km ↑↓ 962 m ■■■■■■
Condition ■■■■■■
Skill

09W01 Rossbrand Tour Filzmoos

Start: Sportzentrum Radstadt
 → 25.8 km ■■■■■■
Kondition ■■■■■■
Fahrtechnik

BW13 Radstadt-Rossbrand Tour

Start: Sportzentrum Radstadt
 → 30.8 km ↑↓ 1,020 m ■■■■■■
Condition ■■■■■■
Skill

BW14 Bürgerberg Tour

Start: Sportzentrum Radstadt
 → 16.1 km ↑↓ 610 m ■■■■■■
Condition ■■■■■■
Skill

BW15 Eibenberg Tour

Start: Sportzentrum Radstadt
 → 25.4 km ↑↓ 620 m ■■■■■■
Condition ■■■■■■
Skill

Neuberg Tour

Start: Busparkplatz Filzmoos
 → 24.5 km ↑↓ 768 m ■■■■■■
Condition ■■■■■■
Skill

Multi-Day Tours

Dachstein Tour

Enns Bike Path



The trail map is there for you if you are looking for more information about the Reiteralm Trails, the Bike park Schladming or the Singletrack Haus-Aich.

Bikeregion Schladming-Dachstein

27 Mountainbike Tours, Enns Bike Path, 30 charging stations, 14 Bike-Hotels

Reiteralm Trails

Through endless terrain.


- 8 single Trails
- 17 km total length
- Junior Trails with magic carpet
- Unique scenery
- Preunegg Jet
- Bike Shuttlebus
- BikeCenter



Bikepark Schladming

Austria's most legendary bike park.

- 14 Lines & Trails
- 10-passenger gondola
- Bikeschool
- 40 km total length
- Uphill Flowtrail
- Bikeworld
- Bikearea with magic carpet



Singletrack Haus-Aich

NEW in Summer 2023!

- 3 different loops
- 5 km single trails
- varied route
- no previous mountain bike knowledge required
- for all ages
- long season duration
- also possible for children with balance bikes



On the Reiteralm Junior Trails, young fans of mountain biking are playfully prepared for the other trails in our region. This bike park is located near the top station of the Preunegg Jet lift, also offering pushbikes, junior bikes and pedal cars to rent as well as protective gear.

Reiteralm Trails offers a great blend of blue-rated beginner trails and Enduro courses over exposed roots, along with impressive views of the surrounding mountain world.

The Bike Area, with three different courses, is located by the Märchenwiese and is the perfect place to practice riding through your first berms.

40 kilometers of trails inside Bikepark Schladming live up to every expectation. The Flowline promises pure two-wheeling enjoyment for all abilities, including simple curves and lots of waves. Meanwhile, the Uphill Flow Trail leads you and your bike from the mid-station to the top of the lifts. For advanced bikers, the Jumpline and Downhill Trail guarantee the perfect adrenaline kick.

Important

Use of all bike courses is expressly prohibited between 6 PM and 9 AM! Hunters are active at these times.

Bike School Pekoll

RIde.eXplore.PROGRESS.



Mountain biking is on the tip of everyone's tongue. We offer you the opportunity to learn this wonderful sport safely for years of enjoyment, or to polish the skills you already have. The experienced, outstandingly trained coaches of our bike schools adapt their teaching to your personal needs.

Regular Tours & Kids Camps:
 High season, every Thursday: E-Bike Touring Day
 High season, every Wednesday: E-Bike Touring Day
 High season, Sunday to Tuesday: 3-day camps for kids & teens
 High season, Thursday to Friday: 2-day camps for kids & teens

For further information, please visit:
www.schladming-dachstein.at/bikeschool

Guided Biking

Looking for an unforgettable biking experience – be that on an MTB or E-bike? Our trained bike guides know the region like the back of their hands and will lead you to the best trails and most scenic spots. On top of that, the pros will give you valuable tips to improve your biking technique and safety.

Thundercreek Bike

T: +43 (0) 650 7475702
www.thundercreek.at

Easy Drivers Radfahrschule

T: +43 (0) 664 3380490
www.radfahrschule.at

Sport Tritscher

T: +43 (0) 3687 22647-0
www.tritscher.at

Alpincenter Dachstein

T: +43 (0) 3687 81 430
www.alpincenter-dachstein.at

Dachstein Bike Guides

T: +43 (0) 676 936 79 07
www.dachstein-bike.at

E-Bike Rentals

- Sport Hauser Kaibling – Haus im Ennstal
- BikeCenter Reiteralm
- Intersport Bachler – Schladming
- Bründl Sports Bikeworld – Schladming
- Sport Tritscher – Schladming
- Intersport Bachler – Ramsau
- Sport Ski Willy – Schildlehen und Ramsau Ort
- Freizeiteeanlage Aich
- Mandl Sport 2000 – Gröbming
- Sport 2000 Schöttel – Irnding
- Sport Scherz – Wörschach
- Sport Scherz – Riesernalm



E-Enduro

At the 1st Austrian E-Enduro Bikepark in Donnersbachwald, adrenaline junkies get to ride special bikes around this exciting course. Here at the foot of the Riesneralm, speed demons will be able to enjoy one variety-packed lap after another. Thanks to a full range of difficulty, pros along with newcomers and kids will all be able to discover their own personal flow experience. E-Enduro bikes can be rented out from Sport Scherz at the Riesneralm valley station. So, hop on your saddle, lean into your pedals and redefine what biking is all about.

Info & prices for special bikes and use of the trail: (excl. protective gear)
 • 60 min € 30,- | 30 min € 20,-
 • 15 % discount with your Schladming-Dachstein Sommercard
 • E-enduro, fat-bikes, Fullys, children's E-bike available
 • automated Photo Point



Opening times:
 30 June to 11 September 2023
 every Friday, Saturday, Sunday, Monday, Tuesday
 as well as public holidays from 8 AM to 5 PM.

Further information about E-enduro biking can be found at:
www.schladming-dachstein.at/endoro
www.e-bikepark.at

Bike-Hotels

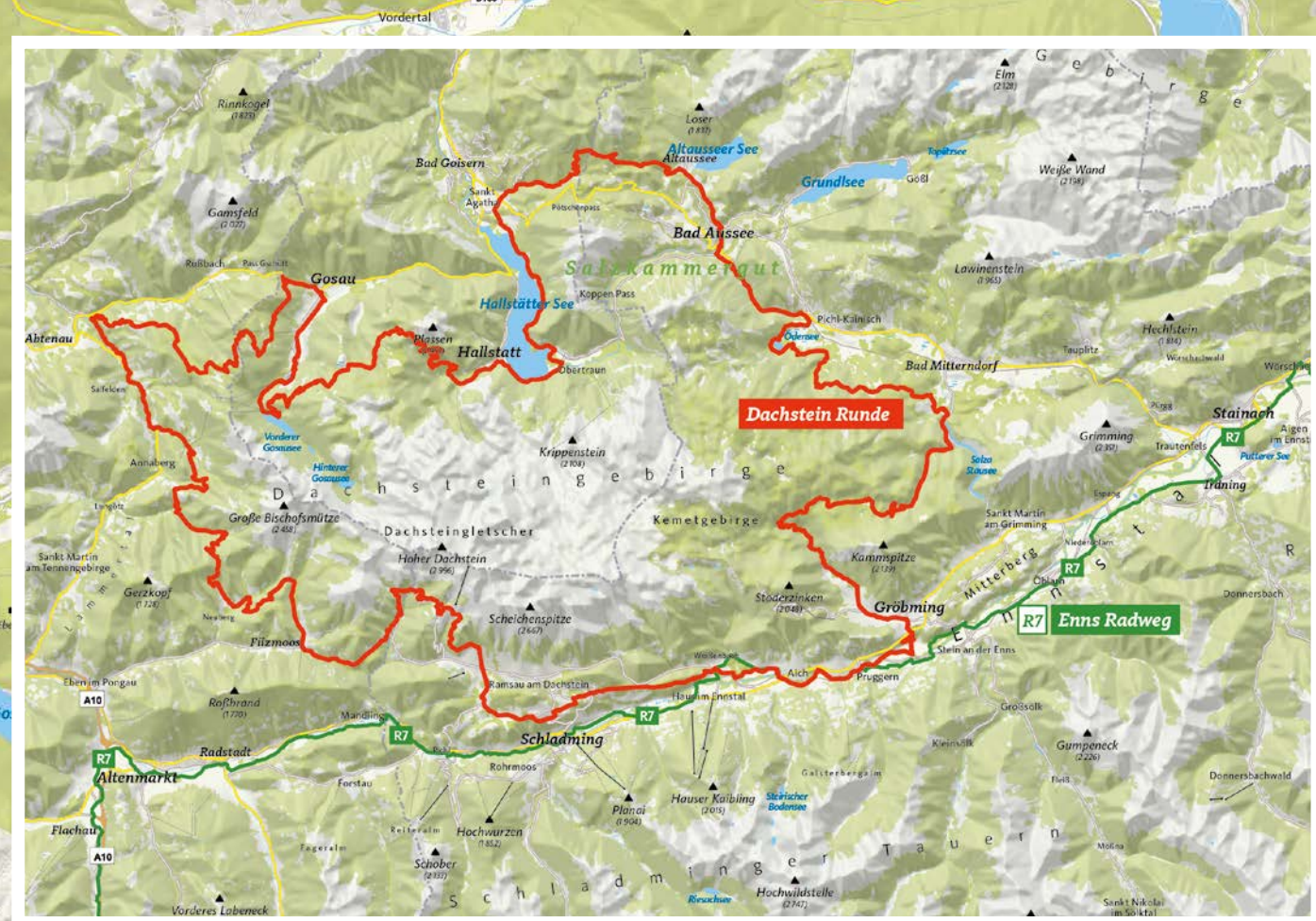
8 Reasons to stay in a Schladming-Dachstein Bike-Hotel:

- from one night Sommercard included
- Bike-room for safe storage
- Washing area for bikes
- Repair tools
- Laundry and drying service for bike clothes
- Contact person for everything bike-related in the hotel
- Bike-Information corner
- guided tours, at your request



Legend

- Key to the map
- easy Mountainbike Tour
 - intermediate Mountainbike Tour
 - difficult Mountainbike Tour
 - Singletrail
 - Starting point
 - ☉ Restaurant / Mountain Hut
 - ☉ Almkulinarik Tour huts
 - ☉ Gondola for Bikers
 - ☉ Gondola for Hikers
 - ☉ Bike & Hike with recharging dock
 - ☉ Bike & Hike without recharging dock
- Please inform yourself at schladming-dachstein.at/bike about the current status.



Bike Shuttlebus
Schladming – Rohrmoo – Reiteralm

Emergency number: 140

